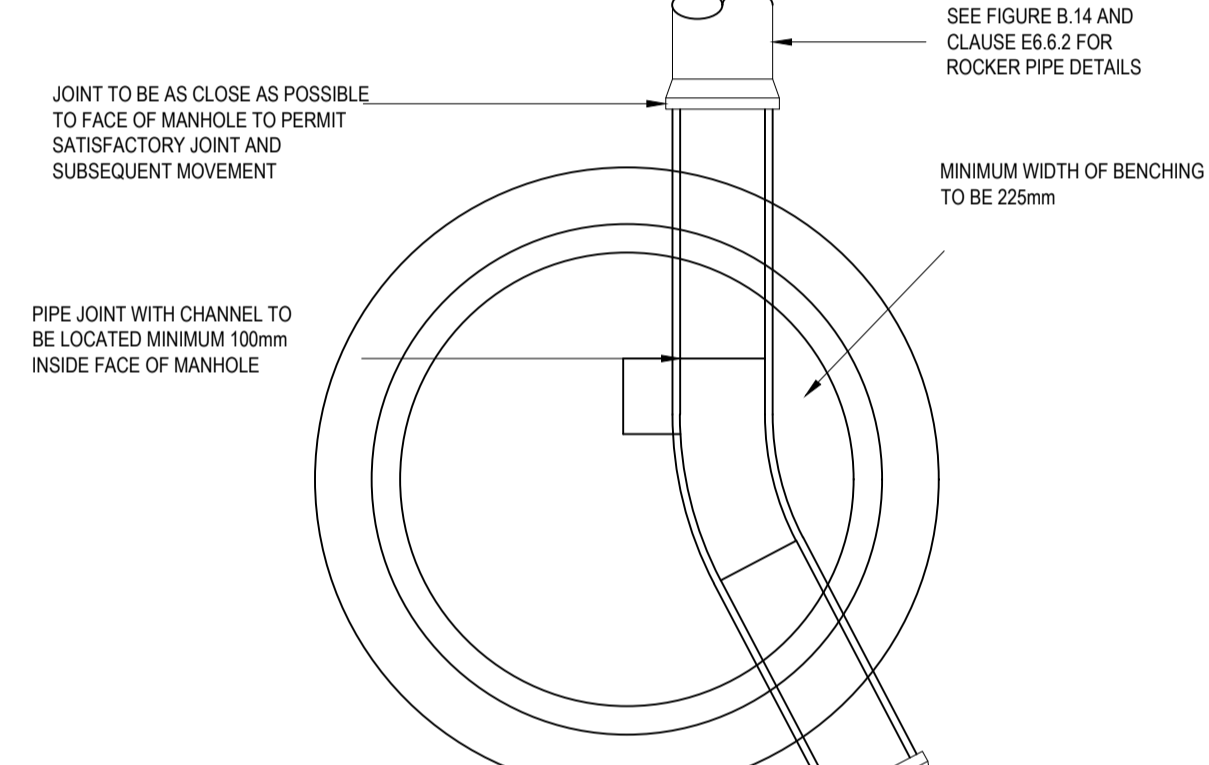


**TYPICAL MANHOLE DETAIL TYPE 2**

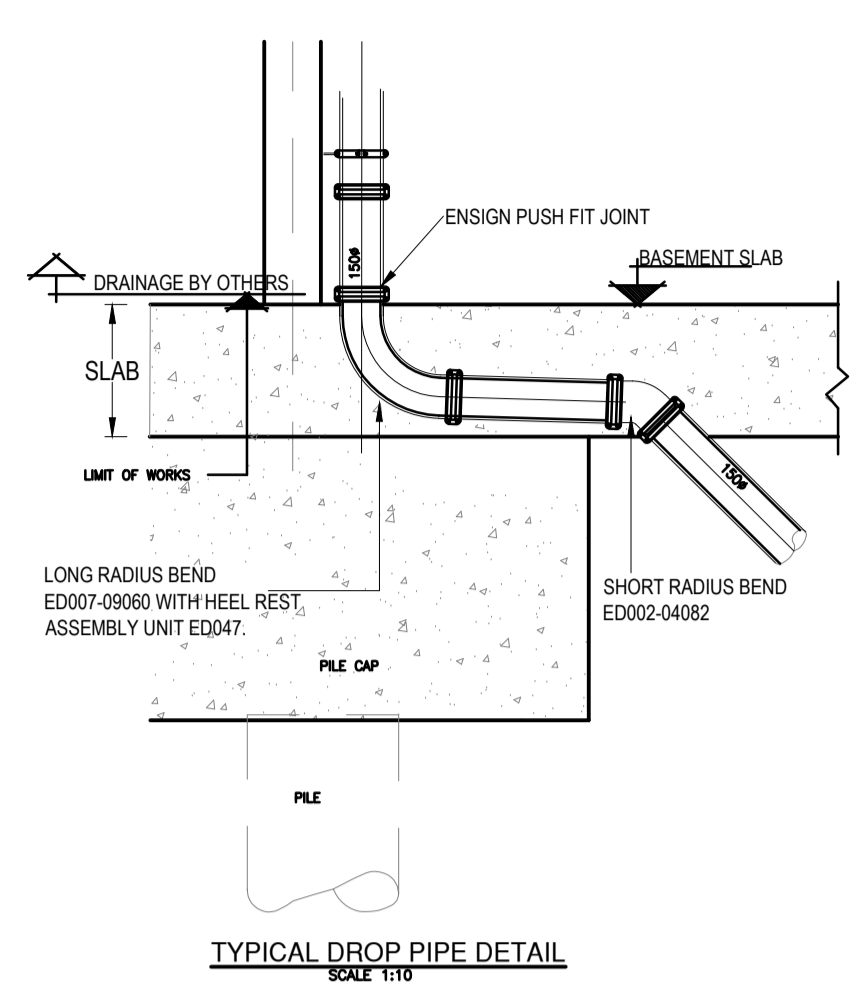
(REFER TO FIG. B.12 OF SEWERS FOR ADOPTION 7th ED) (MAXIMUM DEPTH FROM COVER TO SOFFIT LEVEL OF PIPE - 3.0m)

SCALE 1:20



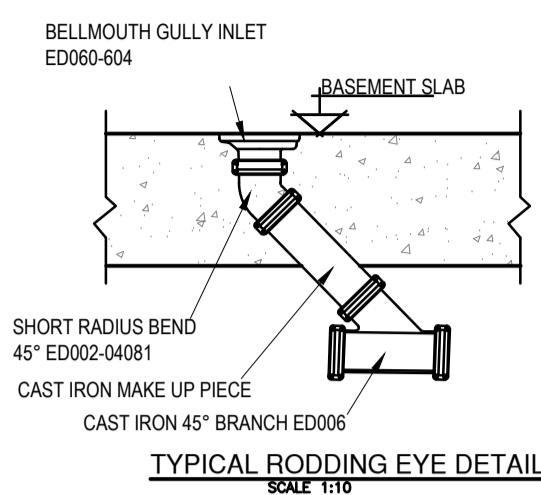
**TYPICAL MANHOLE DETAIL TYPE 2 PLAN**

SCALE 1:20



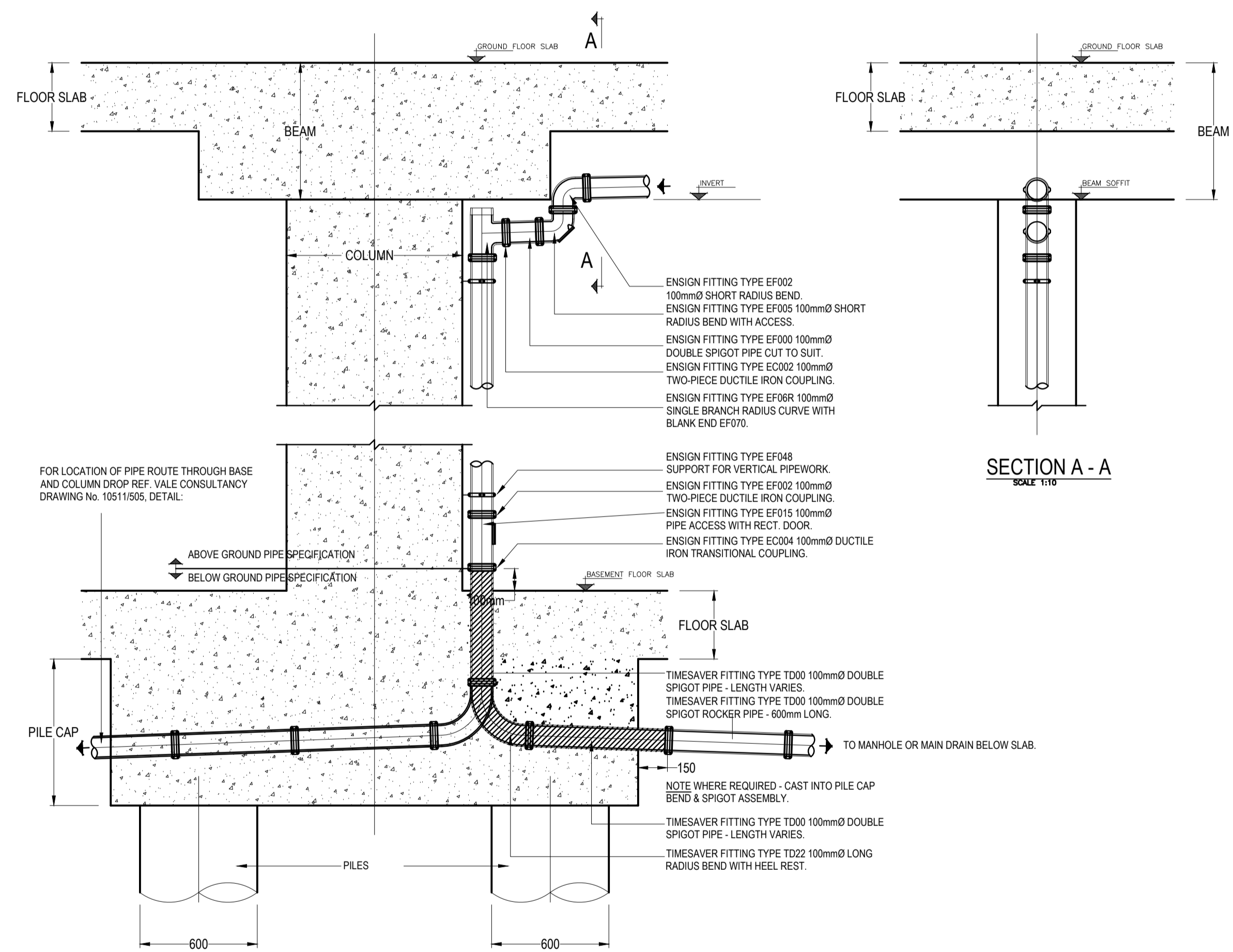
**TYPICAL DROP PIPE DETAIL**

SCALE 1:10



**TYPICAL RODDING EYE DETAIL**

SCALE 1:10



**TYPICAL DETAIL OF COLUMN SOIL PIPE**

SCALE 1:10

- GENERAL NOTES:
- ALL DIMENSIONS ARE IN MILLIMETRES UNLESS NOTED OTHERWISE.
  - ALL LEVELS ARE SHOWN IN METRES UNLESS NOTED OTHERWISE.
  - DO NOT SCALE FROM THE DRAWING. USE FIGURED DIMENSIONS ONLY.
  - ANY DISCREPANCIES TO BE REPORTED IMMEDIATELY TO THE ENGINEER.
  - THIS DRAWING IS TO BE READ IN CONJUNCTION WITH ALL RELEVANT ARCHITECTS, ENGINEERS, SUBCONTRACTORS AND SPECIALISTS DRAWINGS AND SPECIFICATIONS.
  - FIGURED DIMENSIONS ONLY TO BE USED. ANY QUERIES OR DISCREPANCIES TO BE REFERRED TO THE ENGINEER (VALE CONSULTANCY) IMMEDIATELY.
  - THIS DRAWING IS TO BE READ IN CONJUNCTION WITH VALE DRAWING No. 10511/500

**Issue for SAB Approval**

01	RGP	LR	MA	12/03/2020	SAB Approval Issue
rev.	drawn	chkd.	apprvd.	date	description

Client  
**INSPIRE DESIGN**

Project  
**RESIDENTIAL DEVELOPMENT FORMER GLAMORGAN HOTEL PORTHCAWL**

Title  
**DRAINAGE CONSTRUCTION DETAILS SHEET 2**



date	drawn	checked	approved
11.03.20	RGP	JW 11.03.20	LR 11.03.20
scale: <del>1:20</del> A1		AS SHOWN 10511	
status	drg. no.	rev.	
P	10511/504	01	

